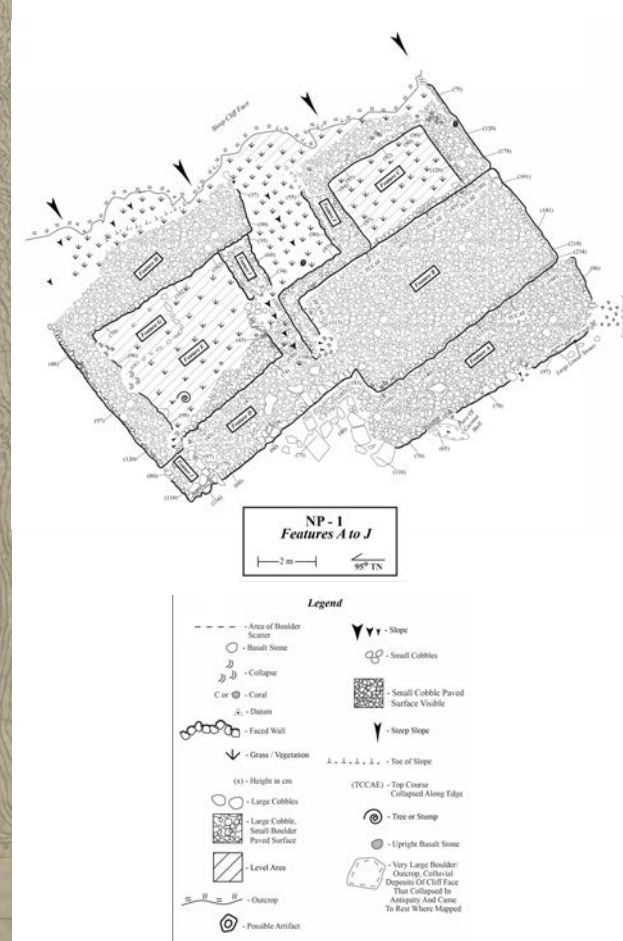


Built in the late 1400s, Pūhā Heiau sits at the foot of Kāmiloiki ridge, between the valleys of Kāmiloiki and Kāmilonui. It overlooks Mo'okua o Kane'apua (Koko Head), Kohelepele (Koko Crater), and Loko 'a o Maunualua (The Marina), a 523-acre former fishpond that was also known as Keahupua o Maunualua and Kuapa. While most people know this general area as Hawai'i Kai, its proper name is Maunualua.

Low lying are the sweet potatoes of Pahuia

Please remain in this viewing area, and refrain from approaching any part of the heiau. Silence is appreciated so as not to disturb the harmony and spirituality of Puhua Heiau. The most important gift is your respectful presence and aloha.

QR CODE



Kokulu 'ia ma kahi o na makahiki 1400, waiho maila 'o Pahu a kumu pili o Kamiloiki, ma waena ho'i o na awa'wa 'o Kamiloiki laua 'o Kamilonui. Kau mai ana i ka Mo'okua o Kane apua. Kohetepelepe, me Loko 'ia o Maunulua, he loko 'ia 523 ona 'eka i kapa mua 'ia ma na inoa 'o Keahupua o Maunulua a me Kuapa. I loko no 'o ka laha 'ana o 'ia 'aina ma ka inoa 'o Hawai'i Kai, 'o Maunulua kona inoa maoli.

Ha'a nā'uāla o Pahuā

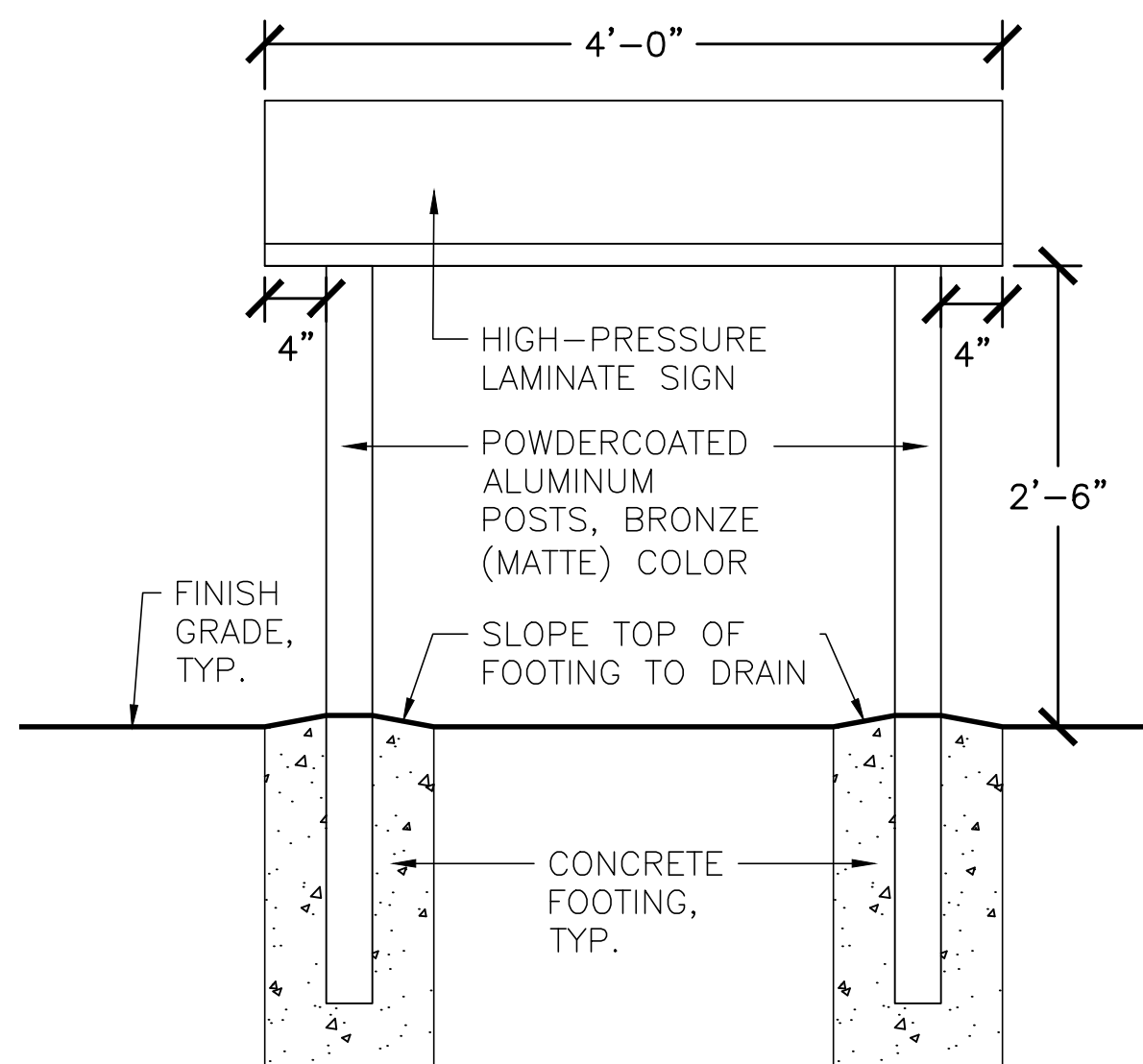
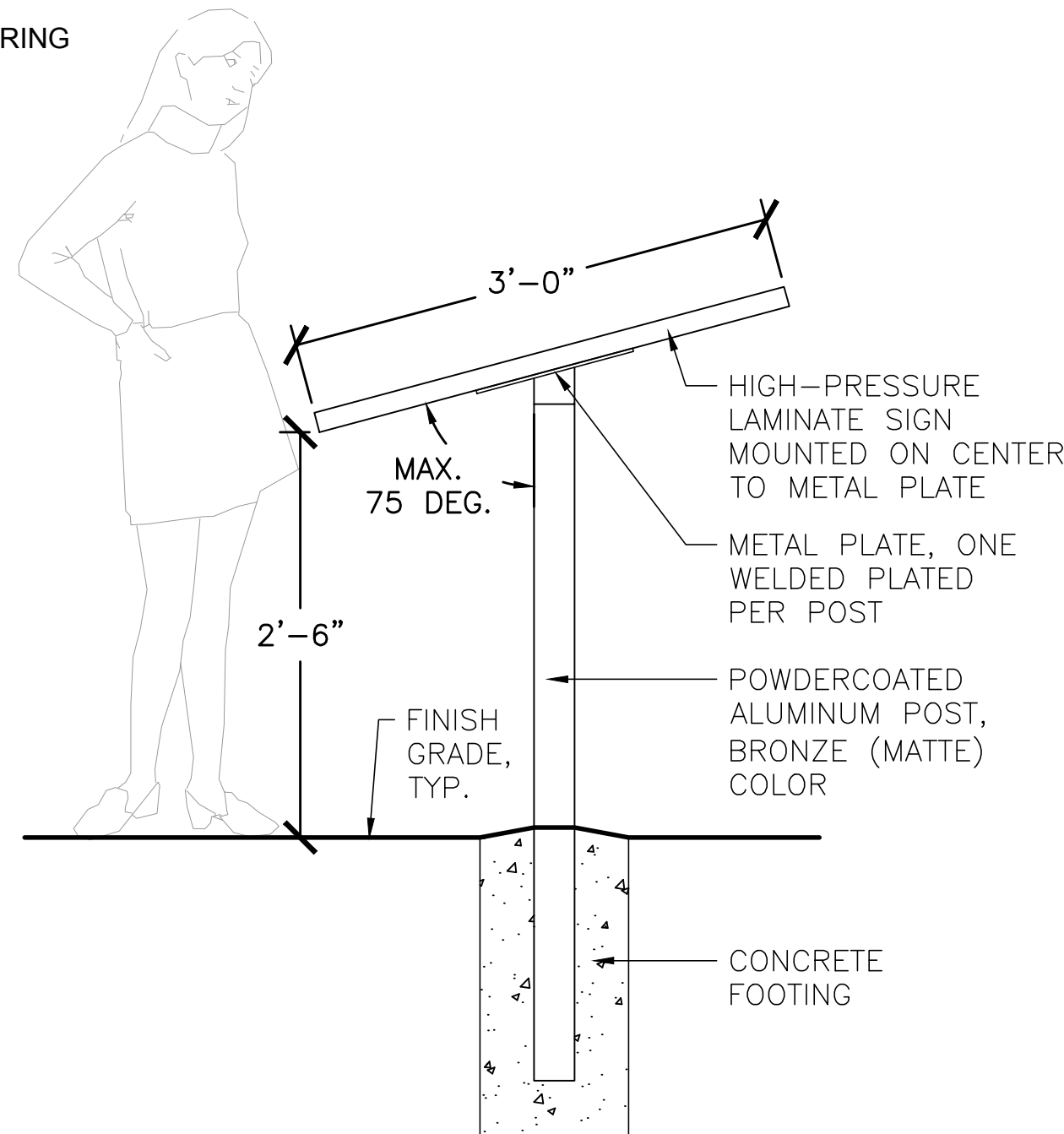
E 'olu'olu, e noho ma kēia wahi nānā a mai 'auana maha'olu aku i kahi kokoke i ka heiau. Mahalo 'ia ka wala'au 'ole i mau ai ka la i 'o Pāhūa. 'O ka makana nui kou alo ho'ihi a me kou aloha.

QR CODE

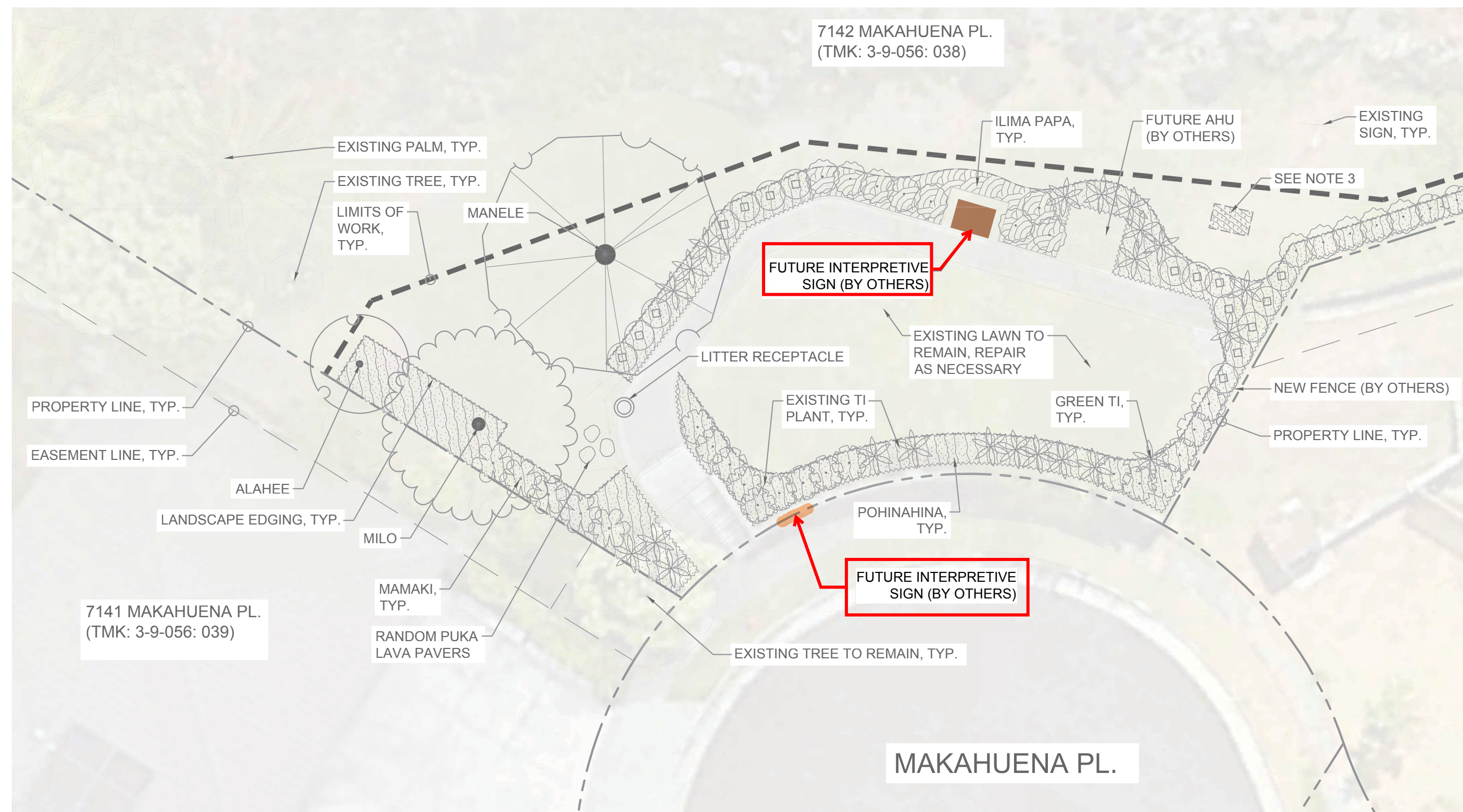
INTERPRETIVE SIGN GRAPHIC

NOT TO SCALE

1. POST-MOUNTED CUSTOM HIGH-PRESSURE LAMINATE SIGN SHALL MEASURE 36" L x 48" W.
2. WALL-MOUNTED CUSTOM HIGH-PRESSURE LAMINATE SIGN SHALL BE THE SAME DESIGN SCALED DOWN 50%, MEASURING 18" L x 24" W.
3. CONTRACTOR SHALL SUBMIT SHOP DRAWINGS (INCLUDING FOOTING, MOUNTING DETAILS) FOR LANDSCAPE ARCHITECT REVIEW PRIOR TO FABRICATION.
4. CONTRACTOR SHALL PROVIDE ARCHAEOLOGICAL MONITORING DURING FOOTING EXCAVATION; REFER TO SHEET G-002 IN LANDSCAPE IMPROVEMENTS SET FOR COMPLETE NOTES.

ELEVATION VIEW

SECTION VIEW



PROJECT TITLE

PAHUA HEIAU PUBLIC
VIEWING AREA

7142 MAKAHUENA PLACE
HONOLULU, HI 96825

TMK 3-9-056: 038

REVISIONS

No./Date	Description
△	
△	

DRAWING TITLE

INTERPRETIVE SIGNAGE

SCALE:

DRAWN BY:		CHECKED BY:	
PBR		SD	
PROJECT NO.		DRAWING NO.	
3558.01			
DATE:			
1/27/2021			

Aloha and Welcome to Pahua Heiau!

Built-in the late 1400s, Pahuā Heiau sits at the foot of Kamiloiki ridge, between the valleys of Kamiloiki and Kamilonui. It overlooks Mo'okua o Kāne'āpua (Koko Head), Kohelepelepe (Koko Crater), and Loko I'a o Maunālua (The Marina), a 523-acre former fishpond that was also known as Keahupua o Maunālua and Kuapā. While most people know this general area as Hawai'i Kai, its proper name is Maunālua.

Maunālua was famous for growing sweet potato as described by the following line from the chant for Kualī'i, a king of O'ahu:

Low lying are the sweet potatoes of Pahuā

The specific traditional use and function of Pahuā Heiau are unknown. Some theorize that its proximity to Loko I'a o Maunālua suggests it was a fishing shrine. However, most believe this place to be an agricultural heiau traditionally dedicated to the Hawaiian god Lono and used to secure abundant harvest or rain.

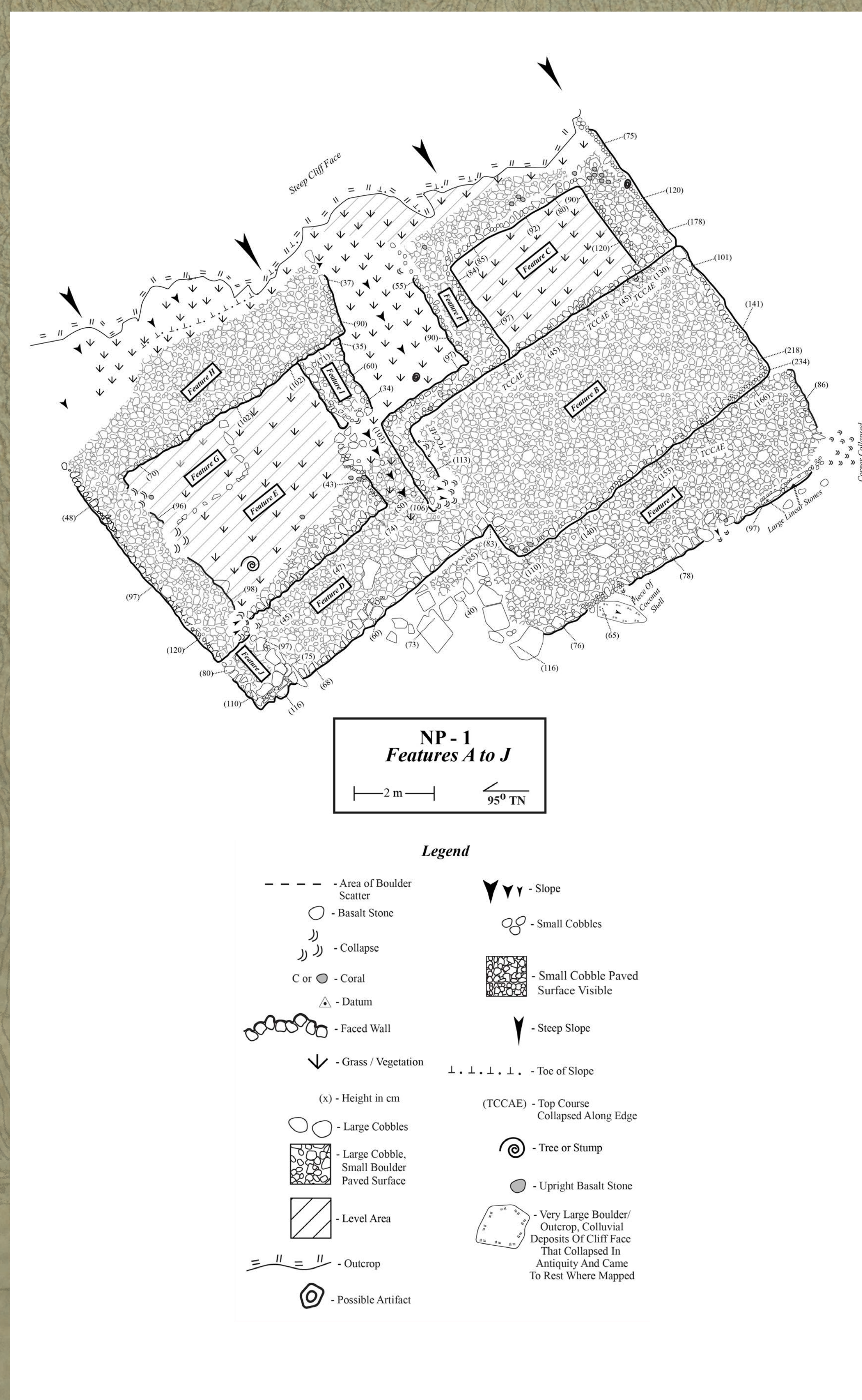
Heiaua are temples, places of deep and rich religious significance, where prayers, worship, and offerings are made to gods and family ancestral gods. It is a privilege to visit this space and, like all ancestral sites, it deserves the visitor's mindful respect and humility.

Today, Pahuā Heiau is used as a place of learning, reflection, and connection to land and ancestors. We ask that you please respect this cherished ancestral site and the spirit and life of the cultural and natural resources who still reside here.

Please remain in this viewing area, and refrain from approaching any part of the heiau. Silence is appreciated so as not to disturb the harmony and spirituality of Pahuā Heiau. The most important gift is your respectful presence and aloha.

Hawaiian names and spelling may vary according to different sources. For more information on Pahuā Heiau, and a list of the native Hawaiian vegetation here, scan this QR Code:

QR CODE



Welina me ke aloha, ‘o Pahuā kēia!

Kūkulu ‘ia ma kahi o nā makahiki 1400, waiho maila ‘o Pahuā i kumu pali o Kamiloiki, ma waena ho‘i o nā awāwa ‘o Kamiloiki lāua ‘o Kamilonui. Kau mai ana i uka o Mo'okua o Kāne'āpua, Kohelepelepe, me Loko I'a o Maunālua, he loko i'a 523 ona ‘eka i kapa mua ‘ia ma nā inoa ‘o Keahupua o Maunālua a me Kuapā. I loko nō o ka laha ‘ana o ia ‘āina ma ka inoa ‘o Hawai'i Kai, ‘o Maunālua kona inoa maoli.

Ua kaulana ‘o Maunālua i ka mahi ‘uala ‘ana a ‘ike ‘ia kēia ma ia lālani mele no Kualī'i, he mō'i o O'ahu:

Ha'a nā'uala o Pahuā

‘A'ole ‘ike le'a ‘ia ke ‘ano o ka ho'ohana ‘ia ‘ana ‘o Pahuā i ka wā kahiko. Mana'o kekahi po'e, ma muli o kona kokoke iā Loko I'a o Maunālua, ua ho'ohana paha ‘ia ka heiau ma ke ‘ano he kū'ula. Eia na'e, mana'o nui ‘ia, he heiau ho'oulu ‘ai kēia i ho'ola'a ‘ia i ka wā kahiko no ke akua Hawai'i ‘o Lono, a i ho'ohana ‘ia no ka ho'oulu ‘ana i ka ‘ai a i ‘ole no ke kāhea ‘ana i ka ua.

He wahi kapu ka heiau, kahi i mea nui ai ka ho'omana, kahi e mālama ai ka pule, ka ho'omana, a me ka ‘ālana i nā akua a me nā ‘aumākua. He kuleana ko kākou i ‘ane'i, a e like nō me nā wahi kūpuna a pau, he pono ko ka malihini hō'ihi a ha'aha'a.

I kēia lā, he wahi ‘o Pahuā e ho'ona'auao ai, e nalu ai, a e mālama ai i ka pilina i ka ‘āina a i nā kūpuna. E ‘olu'olu, e hō'ihi 'oe i ia wahi kūpuna i pūlama ‘ia a me ka mana waiwai e o mau ana i ‘ane'i.

E ‘olu'olu, e noho ma kēia wahi nānā a mai ‘auana maha'oi aku i kahi kokoke i ka heiau. Mahalo ‘ia ka wala'au ‘ole i mau ai ka la'i ‘o Pahuā. ‘O ka makana nui kou alo hō'ihi a me kou aloha.

Kupu mai kēlā kēia inoa wahi mai nā kumu waiwai like ‘ole. No nā ‘ikepili hou aku no Pahuā a me nā mea kanu e ulu ana ma ‘ane'i, e huli ma kēia ki'i QR:

QR CODE